



Elgin O'Hare Western Access Project Update

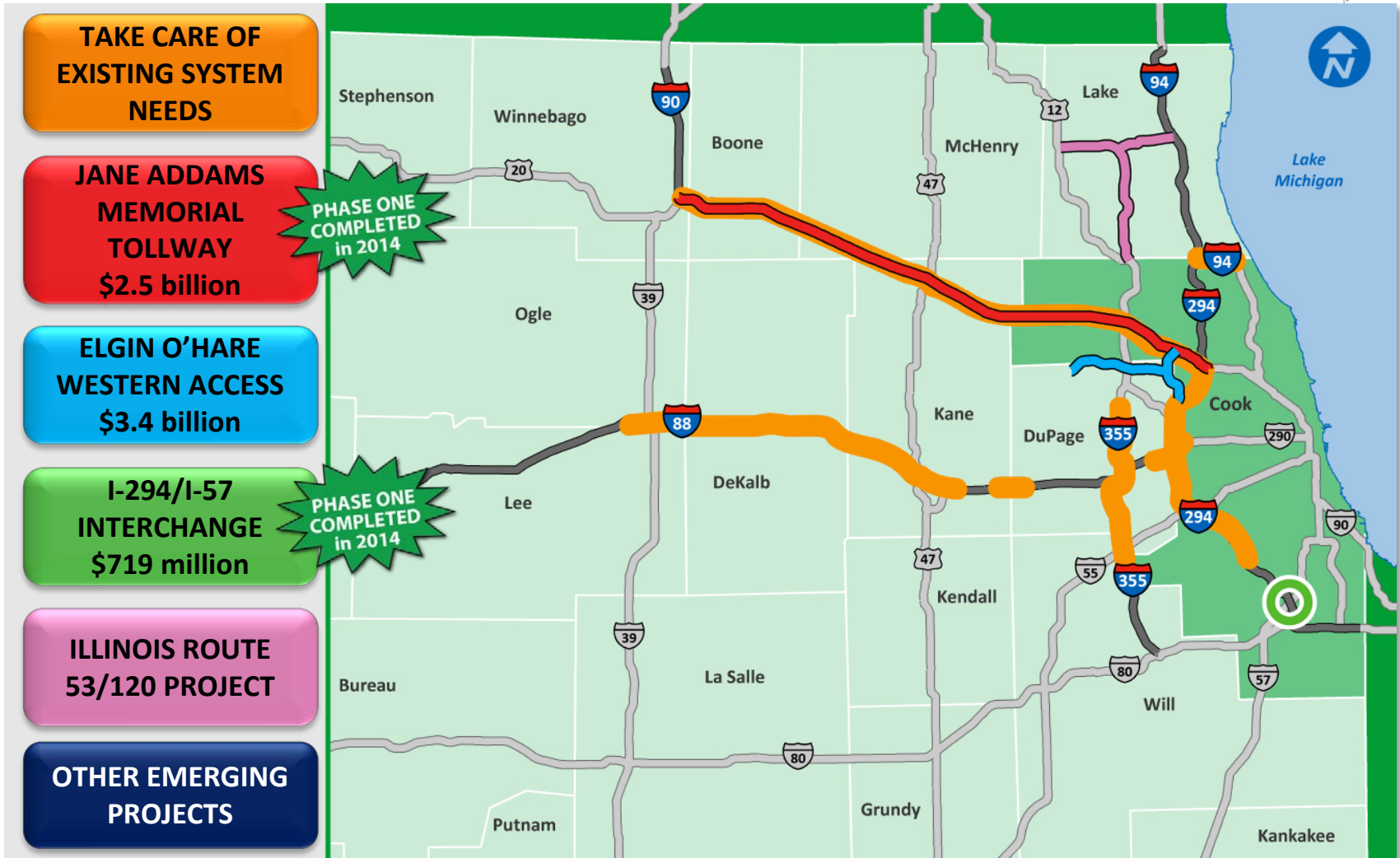
May 28, 2015

Agenda

- ▶ *Move Illinois* overview
- ▶ Elgin O'Hare Western Access (EOWA) Project overview
- ▶ EOWA Project status
- ▶ Construction highlights
- ▶ Tolling
- ▶ Next steps

Move Illinois Program

15-year, \$12.1 billion program

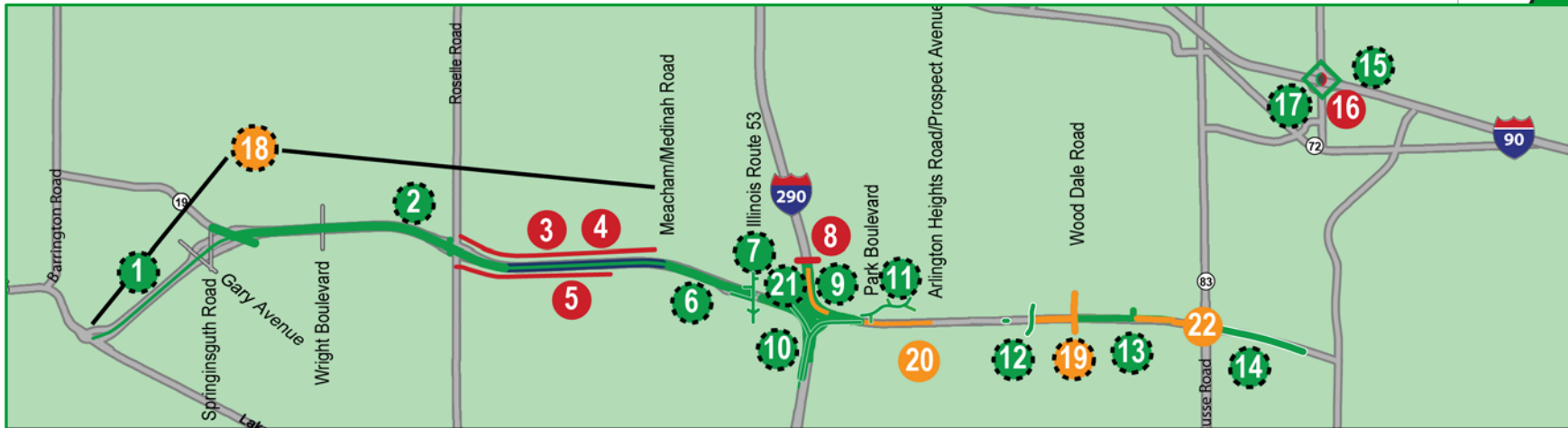


Elgin O'Hare Western Access Project

- ▶ **\$3.4 billion project**
 - ▶ 91 percent funded by *Move Illinois* Program
- ▶ **Provide western access to O'Hare International Airport**
- ▶ **First all-electronic toll road in the region**



EOWA Project Construction Status



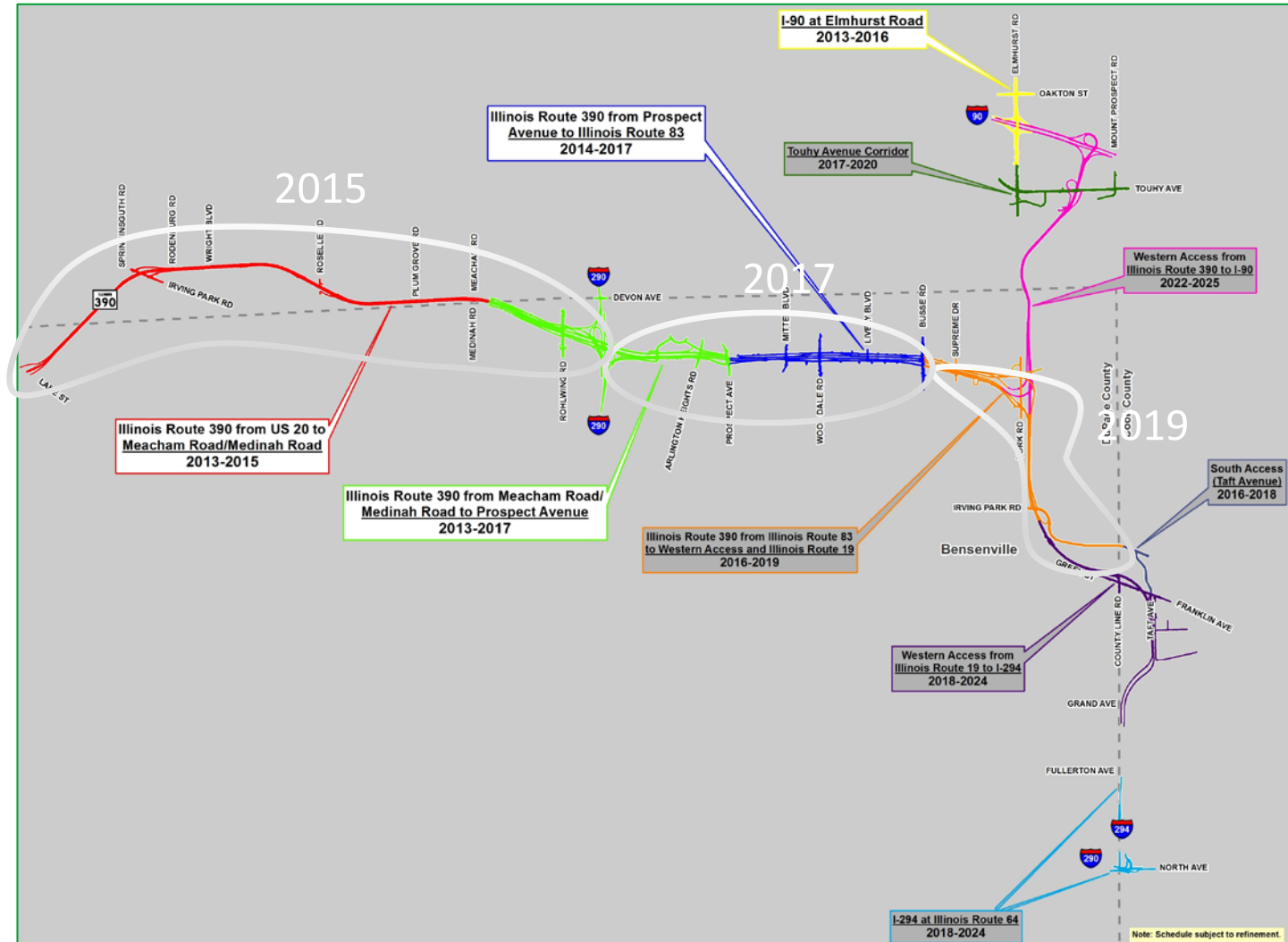
2013-2015 Construction Awards*

- | | |
|---|--|
| 1 Toll plaza/ITS - U.S. Route 20 to I-290 | 12 Salt Creek and Mittel Boulevard bridges |
| 2 Rehabilitation/widening - Illinois Route 19 to Roselle Road | 13 Lively Boulevard Bridge and eastbound frontage road |
| 3 Rehabilitation/widening - Roselle Road to Meacham Road | 14 Advance drainage work - Illinois Route 83 to Willow Creek |
| 4 Noisewalls - westbound Roselle Road to Meacham Road | 15 Elmhurst Road at I-90 Interchange on I-90 |
| 5 Noisewalls - eastbound Roselle Road to Meacham Road | 16 Elmhurst Road southbound bridge over I-90 |
| 6 Roadway reconstruction - Meacham/Medinah to Rohlwing Road | 17 JAWA Watermain Relocation - Elmhurst Road Interchange |
| 7 Rohlwing Road (Illinois Route 53) Bridge | 18 Rehabilitation from Lake Street (U.S. Route 20) to Meacham Road/Medinah Road |
| 8 Devon Avenue Bridge | 19 Wood Dale Road Bridge over Illinois Route 390 |
| 9 I-290 Interchange | 20 Illinois Route 390: Park Boulevard to Arlington Heights Road |
| 10 Westbound I-290 ramp to westbound Illinois Route 390 | 21 Eastbound I-290 to eastbound Illinois Route 390 |
| 11 Park Boulevard, Pierce Road and Ketter Drive
(Hamilton Lakes access improvements) | 22 Illinois Route 390: Lively Boulevard to Illinois Route 83 with Illinois Route 83 Bridge |

Contract Awarded * Schedule subject to refinement; various building demolition contracts not shown.

Text Colors: Complete / Ongoing / 2015 Look Ahead

EOWA Implementation Timeline



Devon Avenue Bridge



Devon Avenue Bridge



Rohlwing Road Intersection – 2013



Rohlwing Road Bridge Construction



I-290 Interchange Project



I-290 Interchange Project – South View



I-290 Interchange Project



I-290 Interchange Project – West View



Illinois Route 390 Mainline Bridges



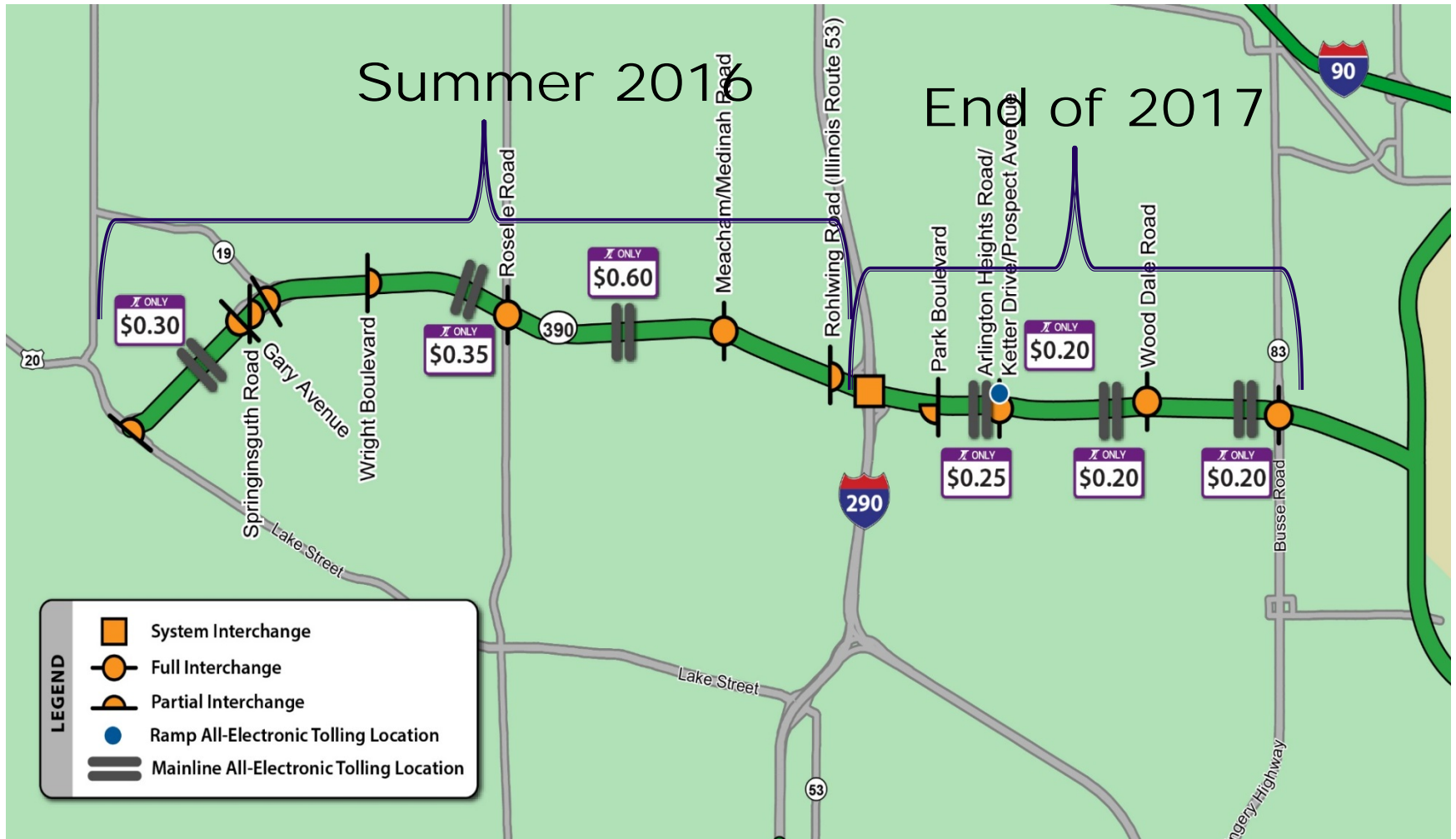
Elgin O'Hare Western Access Tolling

- ▶ **First all-electronic tolling (AET) roadway on the Tollway system**
- ▶ **Installation of overhead tolling gantries along the Illinois Route 390 corridor will begin next week in the segment west of I-290 to accommodate testing**
 - ▶ “No Tolls Taken” signs will be posted
- ▶ **Tolling expected to begin following construction of major roadway segments**
 - ▶ Illinois Route 390 from Lake Street (U.S. Route 20) to I-290 schedule for completion end of 2015 – toll collection to begin in summer 2016
 - ▶ Illinois Route 390 from I-290 to Busse Road (Illinois Route 83) scheduled for completion end of 2017 – toll collection to begin by the end of 2017
- ▶ **Details regarding tolling for the north-south corridor to be developed with future design**

Tolling Gantries Visualization



Illinois Route 390 Toll Rates and Locations



Next Steps

- ▶ **Continue Local Advisory Committee meetings and community outreach activities to keep the public informed**
- ▶ **Continue development of the north-south corridor tolling plan**
- ▶ **Develop EOWA business rules that guide toll notification and violation structure**
- ▶ **Draft EOWA business rules to the Tollway Board in July 2015**
- ▶ **Explore alternate payment methods**



THANK YOU
